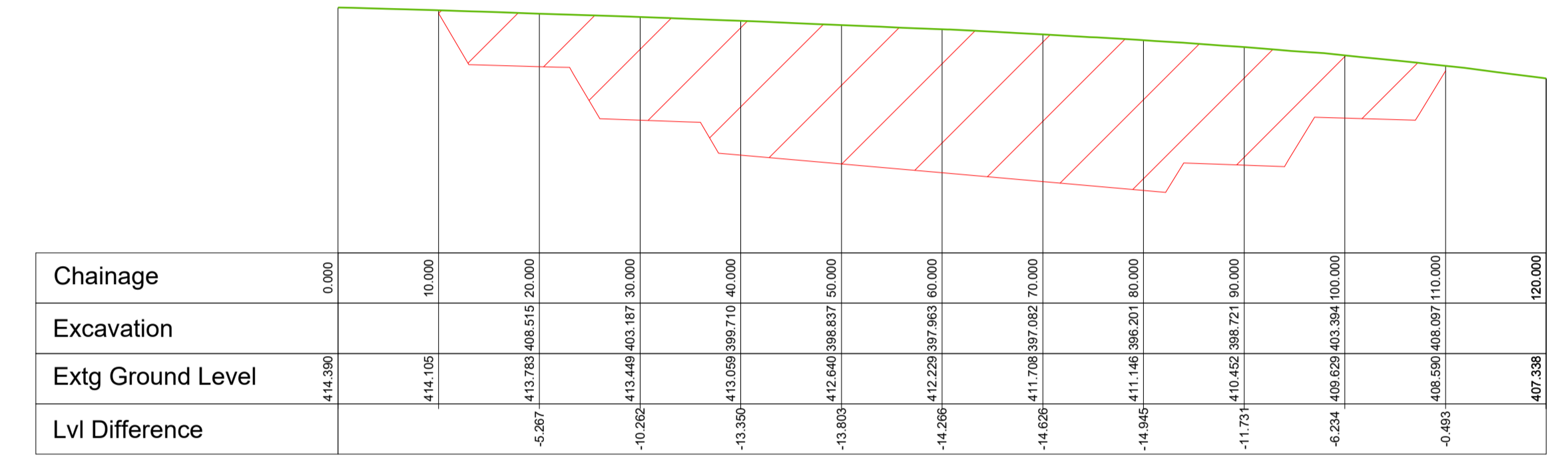



**BORROW PIT PLAN**  
Scale 1:500

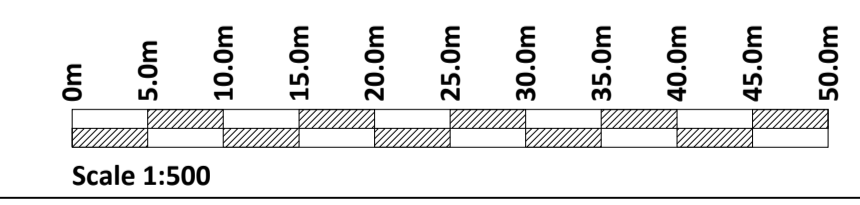


**BORROW PIT SECTION A-A**  
Scale 1:500

**Legend (Sections)**  
 Existing Ground  
 Proposed Borrow Pit  
 Borrow Pit Cut Area



**BORROW PIT SECTION B-B**  
Scale 1:500



If Applicable : Ordnance Survey Ireland Licence No. CYAL50221678 © Ordnance Survey Ireland and Government of Ireland



No part of this document may be reproduced or transmitted in any form or stored in any retrieval system of any nature without the written permission of Fehily Timoney & Company as copyright holder except as agreed for use on the project for which the document was originally issued. Do not scale. Use figured dimensions only. If in doubt - Ask!

Rev.	Description	App By	Date
A	ISSUE FOR PLANNING	RM	10.10.23

PROJECT	<b>COUMNAGAPPUL WINDFARM EIAR</b>			CLIENT	<b>EMPOWER</b>		
SHEET	<b>BORROW PIT - PLAN &amp; SECTIONS</b>			Date	10.10.23	Project number	P2360
				Drawn by	NS	Drawing Number	P2360-0300-0001
				Checked by	RM	Scale (@ A1-)	1:500
						Rev	<b>A</b>

O:\ACAD\2020\P2360\2360-0300-0001

Monday 23 October 2023